



twinkl.co.uk

# Thanks for not printing this page!

Simply print from page 2 in your printing options to avoid wasted paper & ink!



...your first choice for easy to use, trusted and high quality teaching materials for educators and parents worldwide - professionally crafted materials with a personal touch.

## A brief word about copyright...

By downloading this resource, you agree to the following:



You may use this resource for personal and/or classroom use only.

In order to support us, we ask that you always acknowledge [www.twinkl.co.uk](http://www.twinkl.co.uk) as the source of the resource. **If you love these resources, why not let others know about Twinkl?**



You must not reproduce or share this resource with others in any form. They are more than welcome to download the resource directly from us.

You must not host or in any other way share our resources directly with others, without our prior written permission.

We also ask that this product is not used for commercial purposes and also that you do not alter the digital versions of our products in any way.

## Thank you for downloading!

We hope you enjoy the resource and we'll see you very soon!



**Did you know we also have twinkl Premium for schools?**

Email [sales@twinkl.co.uk](mailto:sales@twinkl.co.uk) for more information.

# Map Symbols

OS

## Roads and Paths



Motorway



Dual carriageway



Main road




Secondary road



Service area



Junction number



## Public Rights of Way



Footpath




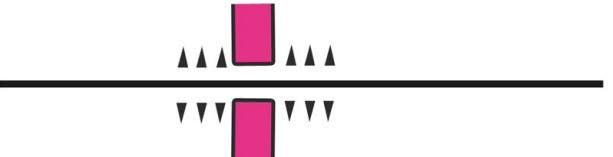





Bridleway

# Map Symbols

OS

## Railways

	Multiple track
	Single track
	Road over
	Road under
	Level crossing
	Station




# Map Symbols

OS

## Vegetation

### Woodland/Forest



Coniferous trees



Non-Coniferous trees



## General Features



Place of worship



Place of worship with tower



Place of worship with spire, minaret or dome



Building



Important building



# Map Symbols

OS

## General Features



Youth hostel



Bunkhouse/camping barn/other hostel



Bus or coach station



Lighthouse



Windmill



Wind turbine



Triangulation pillar

**FB**

Footbridge

**Mon**

Monument

**PO**

Post office

**Pol Sta**

Police station

**Sch**




School






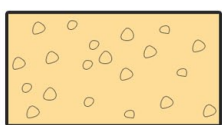

# Map Symbols

OS

## Boundaries

	National
	County (England)
	National park boundary

## Natural Features

	Water
	Mud
	Sand
	Sand and shingle
	River



# Map Symbols

OS

## Tourist Information



Parking

# Map Symbols

OS

## Tourist Information



Information centre



# Map Symbols

OS

## Tourist Information



Visitor centre

# Map Symbols

OS

## Tourist Information




Camp site

# Map Symbols

OS

## Tourist Information



Caravan site

# Map Symbols

OS

## Tourist Information



Theme/pleasure park

# Map Symbols

OS

## Tourist Information



Walks/trails

# Map Symbols

OS

## Tourist Information



Cycle trail

# Map Symbols

OS

## Tourist Information



View point

# Map Symbols

OS

## Tourist Information



Picnic site



# Map Symbols

OS

## Tourist Information



Nature reserve